PRELIMINARY

Not for Construction

MEMBER AIBD AMERICAN INSTITUTE of BUILDING DESIGN

PLAN DATE: 8/7/2017

PROJECT #: 201707

DRAWN BY: Dan J Heid

Dan J. Heid - Planning & Design LLC
Designer of Unique Homes & Creative Structures
22463 Oremba Road, Pierz, MN 56364 Phone: 218-851-7091
djhplanning@centurylink.net www.djhplanning.com

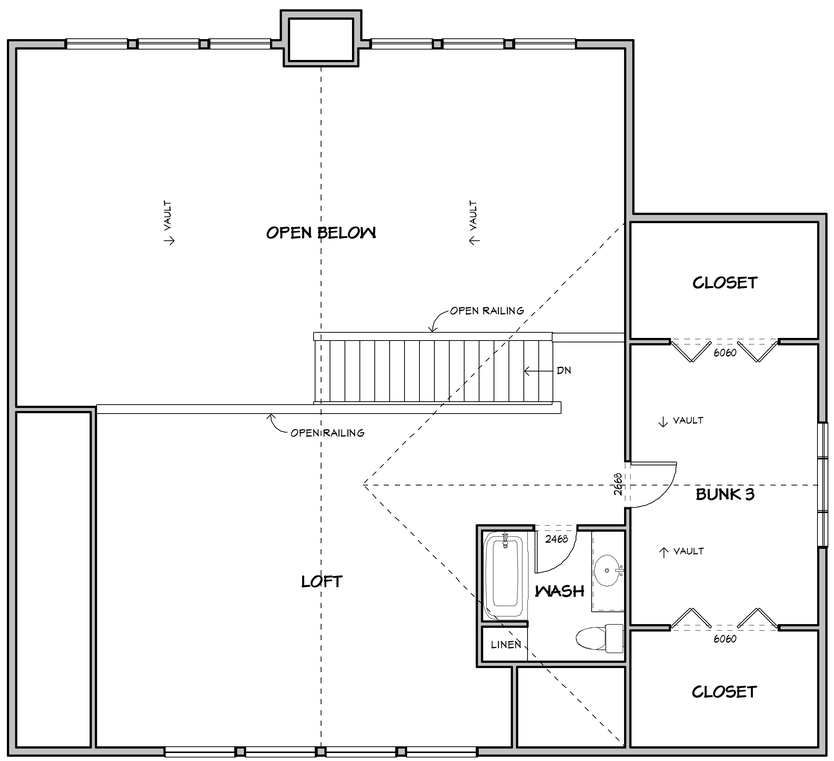

EXISTING CONDITIONS

UPPER LEVEL

1/4"=1'-0" NORTH

UPPER LEVEL - 909 SF

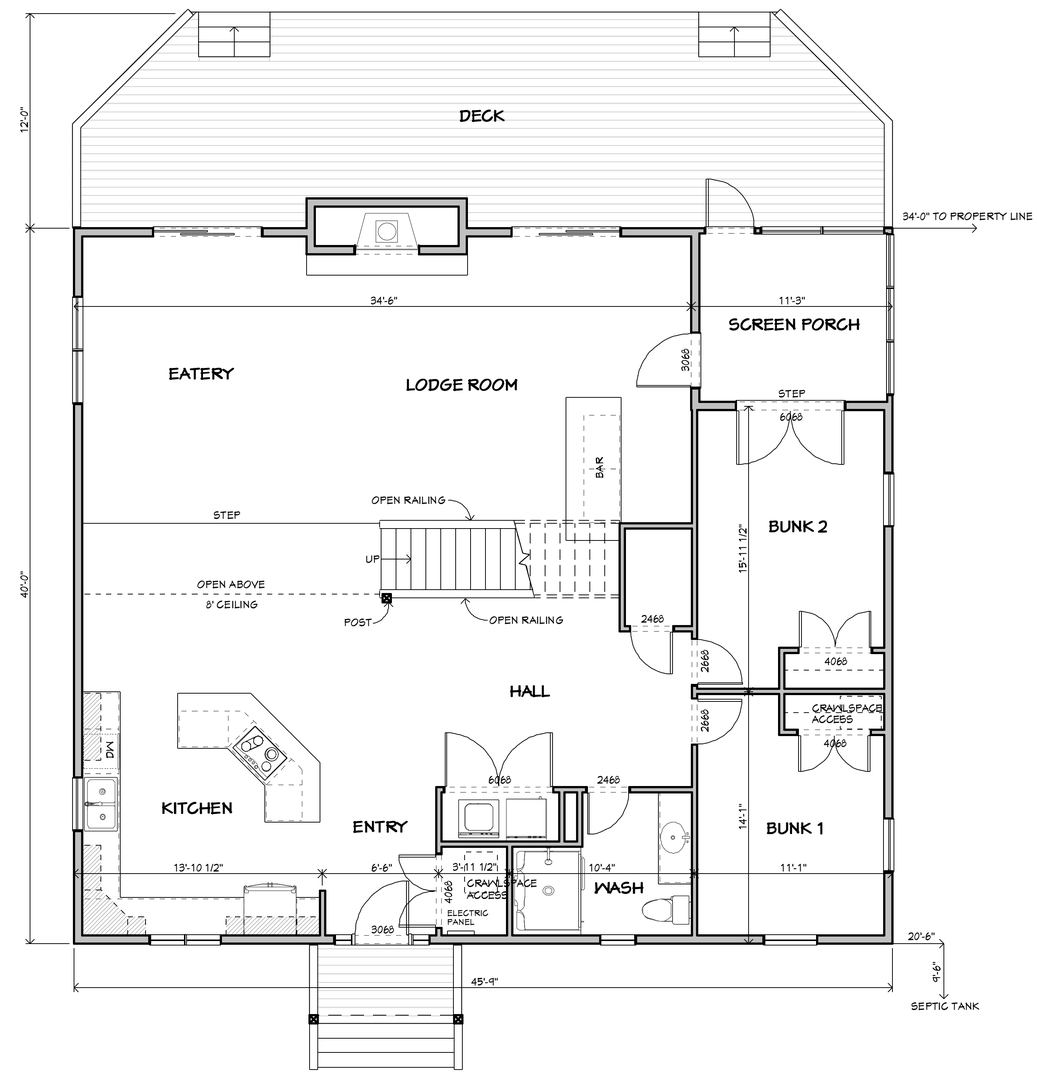

EXISTING CONDITIONS

MAIN LEVEL

1/4"=1'-0" NORTH

MAIN LEVEL - 1725 SF
PORCH - 105 SF
DECK - 515 SF

EXISTING CONDITIONS PLANS BASED ON MEASUREMENTS PROVIDED BY NORTH COUNTRY CUSTOM BUILDERS

NORTH COUNTRY CUSTOM BUILDERS

DAN J. HEID - PLANNING & DESIGN LLC IS NOT AN ARCHITECTURAL OR ENGINEERING SERVICE. PLANS AND SPECIFICATIONS ARE DESIGNED TO COMPLY WITH CONSTRUCTION PRACTICES AND STANDARDS. DAN J. HEID - PLANNING & DESIGN LLC DOES NOT WARRANT THAT THE PLANS AND SPECIFICATIONS COMPLY WITH ARCHITECTURAL STANDARDS, USE OF THESE PLANS AND SPECIFICATIONS WITHOUT THE SUPERVISION OF DAN J. HEID - PLANNING & DESIGN LLC DISCLAIMS RESPONSIBILITY. THE BUILDER OR OWNER IS RESPONSIBLE FOR ENSURING THAT THE PLANS COMPLY WITH ALL APPLICABLE BUILDING CODES AND STANDARDS. THE BUILDER OR OWNER IS RESPONSIBLE FOR INTERNATIONAL BUILDING CODE AND STRUCTURAL INTEGRITY AND STABILITY OF THE BUILDING. ALL DIMENSIONS MUST BE VERIFIED ON THE JOB SITE. ALL CONDITIONS ON THE COVER SHEET OF THESE DRAWINGS.

PROJECT NAME

TATGE

GULL LAKE - CASS COUNTY - EAST GULL LAKE, MN

COPYRIGHT 2017 - DAN J. HEID - PLANNING & DESIGN LLC

SHEET

PRELIMINARY

Not for Construction

ELEVATION 1/4"=1'-0"

VIEW FROM SOUTH

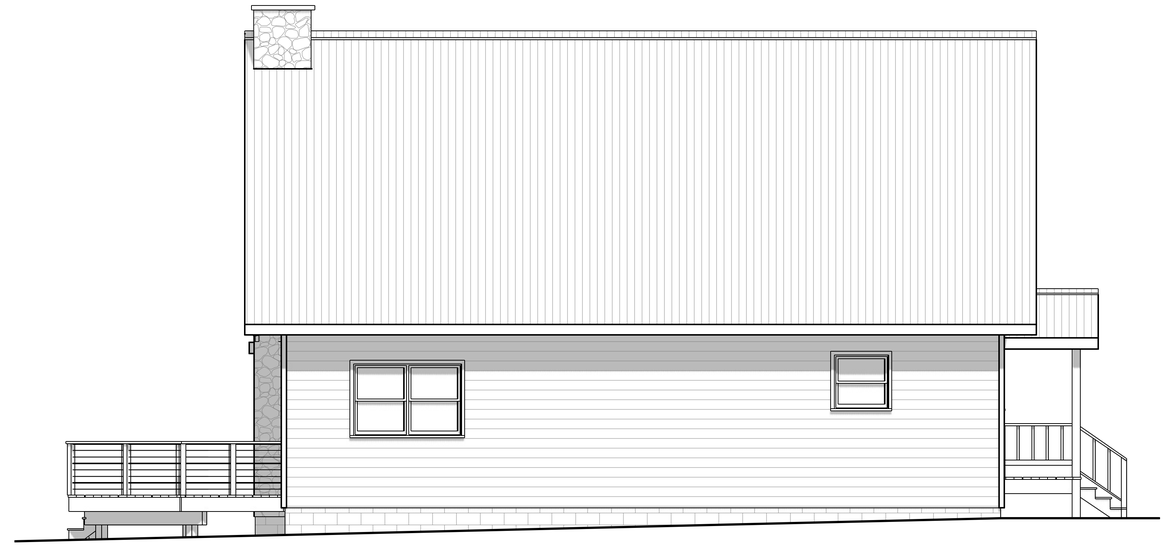

ELEVATION 1/4"=1'-0"

VIEW FROM WEST

ELEVATION 1/4"=1'-0"

VIEW FROM EAST

ELEVATION 1/4"=1'-0"

VIEW FROM NORTH

MEMBER AIBD AMERICAN INSTITUTE of BUILDING DESIGN

PLAN DATE: 8/7/2017

PROJECT #: 201707

DRAWN BY: Dan J Heid

Dan J. Heid - Planning & Design LLC

Designer of Unique Homes & Creative Structures

22463 Oremba Road, Pierz, MN 56364 Phone: 218-851-7091

djhplanning@centurylink.net www.djhplanning.com

DAN J. HEID - PLANNING & DESIGN LLC IS NOT AN ARCHITECTURAL OR ENGINEERING SERVICE. PLANS AND SPECIFICATIONS ARE DRAWN TO THE BEST OF THE DESIGNER'S PRACTICES AND STANDARDS. DAN J. HEID - PLANNING & DESIGN LLC DOES NOT ASSUME RESPONSIBILITY FOR ANY STRUCTURE BUILT FROM THESE PLANS. THE BUILDER OR OWNER MUST ASSUME RESPONSIBILITY FOR COMPLYING WITH ARCHITECTURAL STANDARDS, USE OF THESE PLANS WITHOUT THE SEAL OF A LICENSED ARCHITECT, DAN J. HEID - PLANNING & DESIGN LLC DISCLAIMS RESPONSIBILITY. THE BUILDER OR OWNER MUST ASSUME RESPONSIBILITY FOR COMPLYING WITH ALL APPLICABLE CODES. THE BUILDER OR OWNER IS RESPONSIBLE FOR INTERNATIONAL BUILDING CODE AND STRUCTURAL INTEGRITY AND STABILITY OF THE BUILDING. ALL DIMENSIONS MUST BE VERIFIED ON JOB SITE. ALL DIMENSIONS AS CONDITIONS ON THE COVER SHEET OF THESE DRAWINGS.

PROJECT NAME

TATGE

GULL LAKE - CASS COUNTY - EAST GULL LAKE, MN

COPYRIGHT 2017 - DAN J. HEID - PLANNING & DESIGN LLC

NORTH COUNTRY CUSTOM BUILDERS

SHEET

PRELIMINARY

Not for Construction

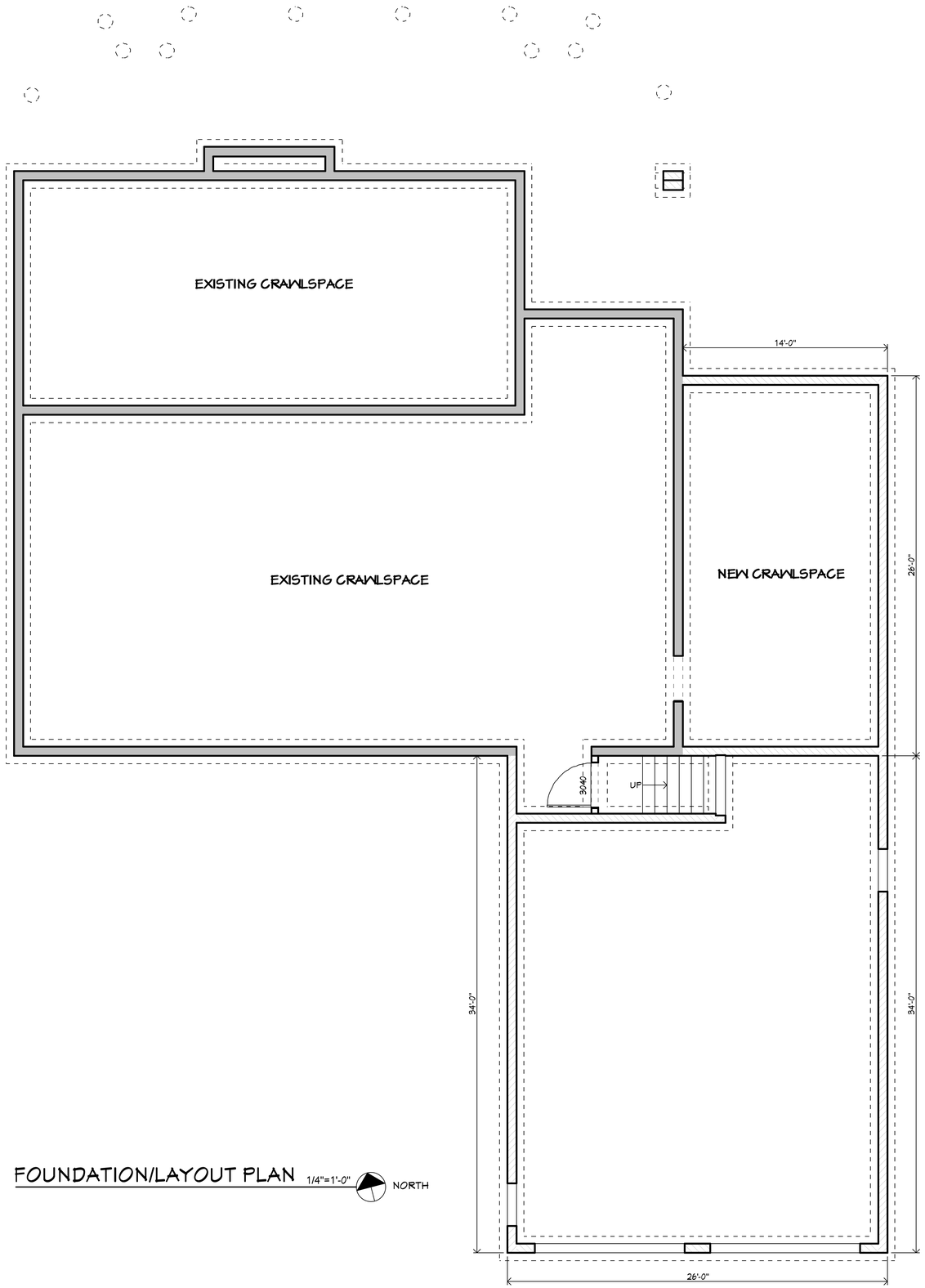

FOUNDATION/LAYOUT PLAN 1/4"=1'-0" NORTH

MEMBER AIBD AMERICAN INSTITUTE of BUILDING DESIGN

PLAN DATE: 8/7/2017

PROJECT #: 201707

DRAWN BY: DANIEL J HEID

Dan J. Heid - Planning & Design LLC

Designer of Unique Homes & Creative Structures

22463 Otremba Road, Pierz, MN 56364 Phone: 218-851-7091

djhplanning@centurylink.net www.djhplanning.com

DAN J HEID - PLANNING & DESIGN LLC IS NOT AN ARCHITECTURAL OR ENGINEERING SERVICE. PLANS AND SPECIFICATIONS ARE DRAWN TO THE BEST OF THE CONSTRUCTION PRACTICES AND STANDARDS. DAN J HEID - PLANNING & DESIGN LLC DOES NOT WARRANT THE PLANS AND SPECIFICATIONS COMPLY WITH ARCHITECTURAL STANDARDS, USE OF THESE PLANS AND SPECIFICATIONS IS AT THE OWNER'S OR CONTRACTOR'S RISK. DAN J HEID - PLANNING & DESIGN LLC DISCLAIMS RESPONSIBILITY FOR ALL WORK NOT PERFORMED BY THE OWNER OR CONTRACTOR. THE OWNER OR CONTRACTOR IS RESPONSIBLE FOR INTERNATIONAL BUILDING CODE AND STRUCTURAL INTEGRITY AND STABILITY OF THE BUILDING. ALL CONDITIONS ON THE COVER SHEET OF THESE DRAWINGS.

PROJECT NAME

TATGE

GULL LAKE - CASS COUNTY - EAST GULL LAKE, MN

COPYRIGHT 2015 - DAN J HEID - PLANNING & DESIGN LLC

NORTH COUNTRY CUSTOM BUILDERS

SHEET

PRELIMINARY

Not for Construction

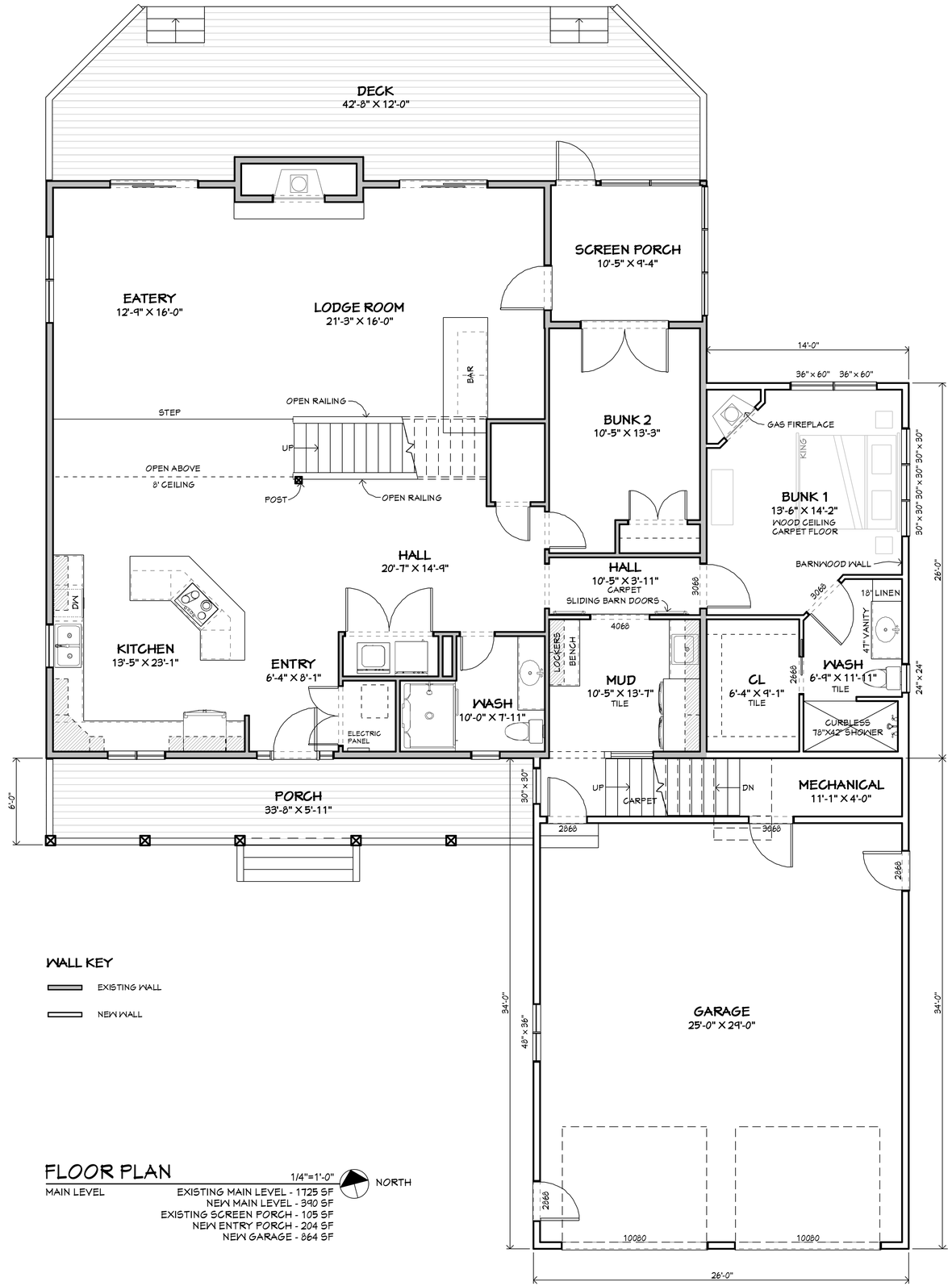

WALL KEY

EXISTING WALL

NEW WALL

FLOOR PLAN

MAIN LEVEL

1/4"=1'-0"

NORTH

EXISTING MAIN LEVEL - 1725 SF
NEW MAIN LEVEL - 390 SF
EXISTING SCREEN PORCH - 105 SF
NEW ENTRY PORCH - 204 SF
NEW GARAGE - 864 SF

MEMBER AIBD AMERICAN INSTITUTE of BUILDING DESIGN

PLAN DATE: 8/7/2017

PROJECT #: 201707

DRAWN BY: Dan J Heid

Dan J. Heid - Planning & Design LLC
Designer of Unique Homes & Creative Structures
22463 Otremba Road, Pierz, MN 56364 Phone: 218-851-7091
djhplanning@centurylink.net www.djhplanning.com

DAN J. HEID - PLANNING & DESIGN LLC IS NOT AN ARCHITECTURAL OR ENGINEERING SERVICE. PLANS AND SPECIFICATIONS ARE DRAWN TO THE CONSTRUCTION PRACTICES AND STANDARDS. DAN J. HEID - PLANNING & DESIGN LLC DOES NOT ASSUME RESPONSIBILITY FOR COMPLIANCE WITH ARCHITECTURAL STANDARDS. USE OF THESE PLANS IS AT THE BUILDER'S OR OWNER'S RISK. DAN J. HEID - PLANNING & DESIGN LLC DISCLAIMS RESPONSIBILITY FOR ALL ASPECTS OF CONSTRUCTION. THE BUILDER OR OWNER IS RESPONSIBLE FOR INTERNATIONAL BUILDING CODE AND STRUCTURAL INTEGRITY AND STABILITY OF THE BUILDING. ALL DIMENSIONS MUST BE VERIFIED ON JOB SITE. ANY AND ALL CONDITIONS ON THE COVER SHEET OR THESE DRAWINGS.

PROJECT NAME

TATGE

GULL LAKE - CASS COUNTY - EAST GULL LAKE, MN

COPYRIGHT 2017 DAN J. HEID - PLANNING & DESIGN LLC

NORTH COUNTRY CUSTOM BUILDERS

SHEET

PRELIMINARY

Not for Construction

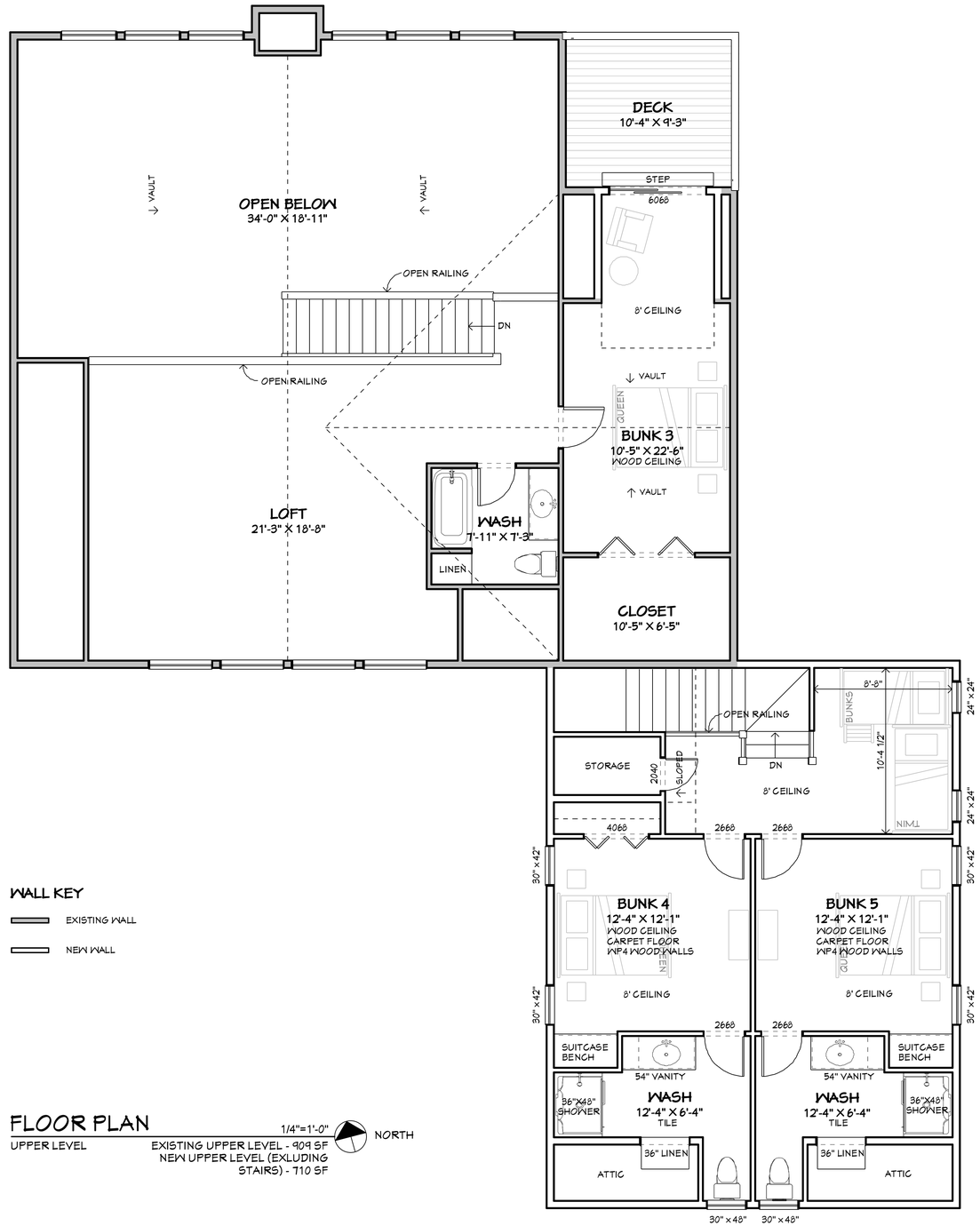

WALL KEY

EXISTING WALL

NEW WALL

FLOOR PLAN

UPPER LEVEL

1/4"=1'-0"

NORTH

EXISTING UPPER LEVEL - 909 SF
NEW UPPER LEVEL (EXLUDING STAIRS) - 710 SF

MEMBER AIBD AMERICAN INSTITUTE of BUILDING DESIGN

PLAN DATE: 8/7/2017

PROJECT #: 201707

DRAWN BY: Dan J Heid

Dan J. Heid - Planning & Design LLC
Designer of Unique Homes & Creative Structures
22463 Otremba Road, Pierz, MN 56364 Phone: 218-851-7091
djhplanning@centurylink.net www.djhplanning.com

DAN J HEID - PLANNING & DESIGN LLC IS NOT AN ARCHITECTURAL OR ENGINEERING SERVICE. PLANS AND SPECIFICATIONS ARE DRAWN TO THE CURRENT CONSTRUCTION PRACTICES AND STANDARDS. DAN J HEID - PLANNING & DESIGN LLC DOES NOT WARRANT THAT THESE PLANS WILL COMPLY WITH ARCHITECTURAL STANDARDS. USE OF THESE PLANS IS AT THE BUILDER'S OR OWNER'S RISK. DAN J HEID - PLANNING & DESIGN LLC DISCLAIMS RESPONSIBILITY FOR ANY ERRORS OR OMISSIONS IN THE PLANS. THE BUILDER IS RESPONSIBLE FOR ALL DIMENSIONS AND CONDITIONS ON THE SITE, AND MUST REPORT ANY DIFFERENCES TO DAN J HEID - PLANNING & DESIGN LLC BEFORE CONSTRUCTION IS RESPONSIBLE FOR INTERNATIONAL BUILDING CODE AND STATE BUILDING CODE COMPLIANCE. THE BUILDER IS RESPONSIBLE FOR STRUCTURAL INTEGRITY AND STABILITY OF THE BUILDING. ALL CONDITIONS ON THE COVER SHEET OF THESE DRAWINGS.

PROJECT NAME

TATGE

GULL LAKE - CASS COUNTY - EAST GULL LAKE, MN

COPYRIGHT 2017 - DAN J HEID - PLANNING & DESIGN LLC

NORTH COUNTRY CUSTOM BUILDERS

SHEET

PRELIMINARY

Not for Construction

ELEVATION 1/4"=1'-0"

VIEW FROM WEST

ELEVATION 1/4"=1'-0"

VIEW FROM NORTH

MEMBER AIBD AMERICAN INSTITUTE of BUILDING DESIGN

PLAN DATE: 8/7/2017

PROJECT #: 201707

DRAWN BY: Dan J Heid

Dan J. Heid - Planning & Design LLC
Designer of Unique Homes & Creative Structures
22463 Oremba Road, Pierz, MN 56364 Phone: 218-851-7091
djhplanning@centurylink.net www.djhplanning.com

DAN J HEID PLANNING & DESIGN LLC IS NOT AN ARCHITECTURAL OR ENGINEERING SERVICE. PLANS AND SPECIFICATIONS ARE DRAWN TO THE BEST OF THE CONSTRUCTION PRACTICES AND STANDARDS. DAN J HEID PLANNING & DESIGN LLC DOES NOT WARRANT THE PLANS AND SPECIFICATIONS TO COMPLY WITH ARCHITECTURAL STANDARDS. USE OF THESE PLANS AND SPECIFICATIONS IS AT THE USER'S SOLE RISK. DAN J HEID PLANNING & DESIGN LLC DISCLAIMS RESPONSIBILITY FOR ANY ERRORS OR OMISSIONS IN THE PLANS AND SPECIFICATIONS. OWNER IS RESPONSIBLE FOR INTERNATIONAL BUILDING CODE AND STRUCTURAL INTEGRITY AND STABILITY OF THE BUILDING. ALL DIMENSIONS MUST BE VERIFIED ON JOB BY CONTRACTOR. ALL CONDITIONS ON THE COVER SHEET OF THESE DRAWINGS.

PROJECT NAME

TATGE

GULL LAKE - CASS COUNTY - EAST GULL LAKE, MN

COPYRIGHT 2017 - DAN J HEID PLANNING & DESIGN LLC

NORTH COUNTRY CUSTOM BUILDERS

SHEET

PRELIMINARY

Not for Construction

ELEVATION 1/4"=1'-0"

VIEW FROM SOUTH

ELEVATION 1/4"=1'-0"

VIEW FROM EAST

MEMBER AIBD AMERICAN INSTITUTE of BUILDING DESIGN

PLAN DATE: 8/7/2017

PROJECT #: 201707

DRAWN BY: Dan J Heid

Dan J. Heid - Planning & Design LLC
Designer of Unique Homes & Creative Structures
22463 Otremba Road, Pierz, MN 56364 Phone: 218-851-7091
djhplanning@centurylink.net www.djhplanning.com

DAN J HEID PLANNING & DESIGN LLC IS NOT AN ARCHITECTURAL OR ENGINEERING SERVICE. PLANS AND SPECIFICATIONS ARE DRAWN TO THE BEST OF THE ARCHITECTS PRACTICES AND STANDARDS. DAN J HEID PLANNING & DESIGN LLC DOES NOT WARRANT THE PLANS AND SPECIFICATIONS TO COMPLY WITH ARCHITECTURAL STANDARDS. USE OF THESE PLANS AND SPECIFICATIONS IS AT YOUR OWN RISK. DAN J HEID PLANNING & DESIGN LLC DISCLAIMS RESPONSIBILITY FOR ANY ERRORS OR OMISSIONS. THE CONTRACTOR OR OWNER IS RESPONSIBLE FOR INTERNATIONAL BUILDING CODE AND STRUCTURAL INTEGRITY AND STABILITY OF THE BUILDING. ALL DIMENSIONS MUST BE VERIFIED ON JOBSITE BEFORE ANY CONSTRUCTION OR FABRICATION. ALL CONDITIONS ON THE COVER SHEET OF THESE DRAWINGS.

PROJECT NAME

TATGE

GULL LAKE - CASS COUNTY - EAST GULL LAKE, MN

COPYRIGHT 2017 - DAN J HEID PLANNING & DESIGN LLC

NORTH COUNTRY CUSTOM BUILDERS

SHEET